

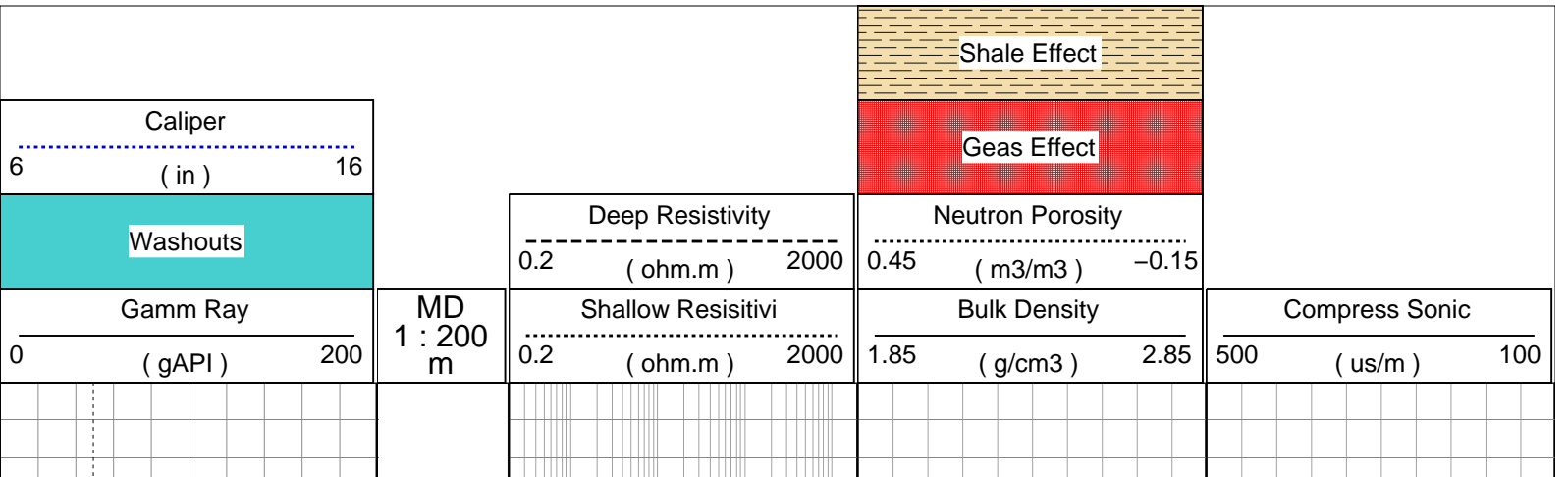



ExxonMobil

WEST KINGFISH W21A CORRELATION LOGS

COMPANY: Esso Australia Pty. Ltd.
 WELL: WEST KINGFISH W21A
 BOREHOLE: WEST KINGFISH
 FIELD: WEST KINGFISH
 STATE: Victoria
 COUNTRY: AUSTRALIA
 PETROPHYSICIST: KUMAR KUTTAN

Date Logged: <Dates> Date of Analysis:
 Well Location: ML/30MIN 2.80
 Elevations: K.B. 33.4 m D.F. <DF>
 Latitude: <LATI> G.L. <GL>
 Longitude: <LONG>





630

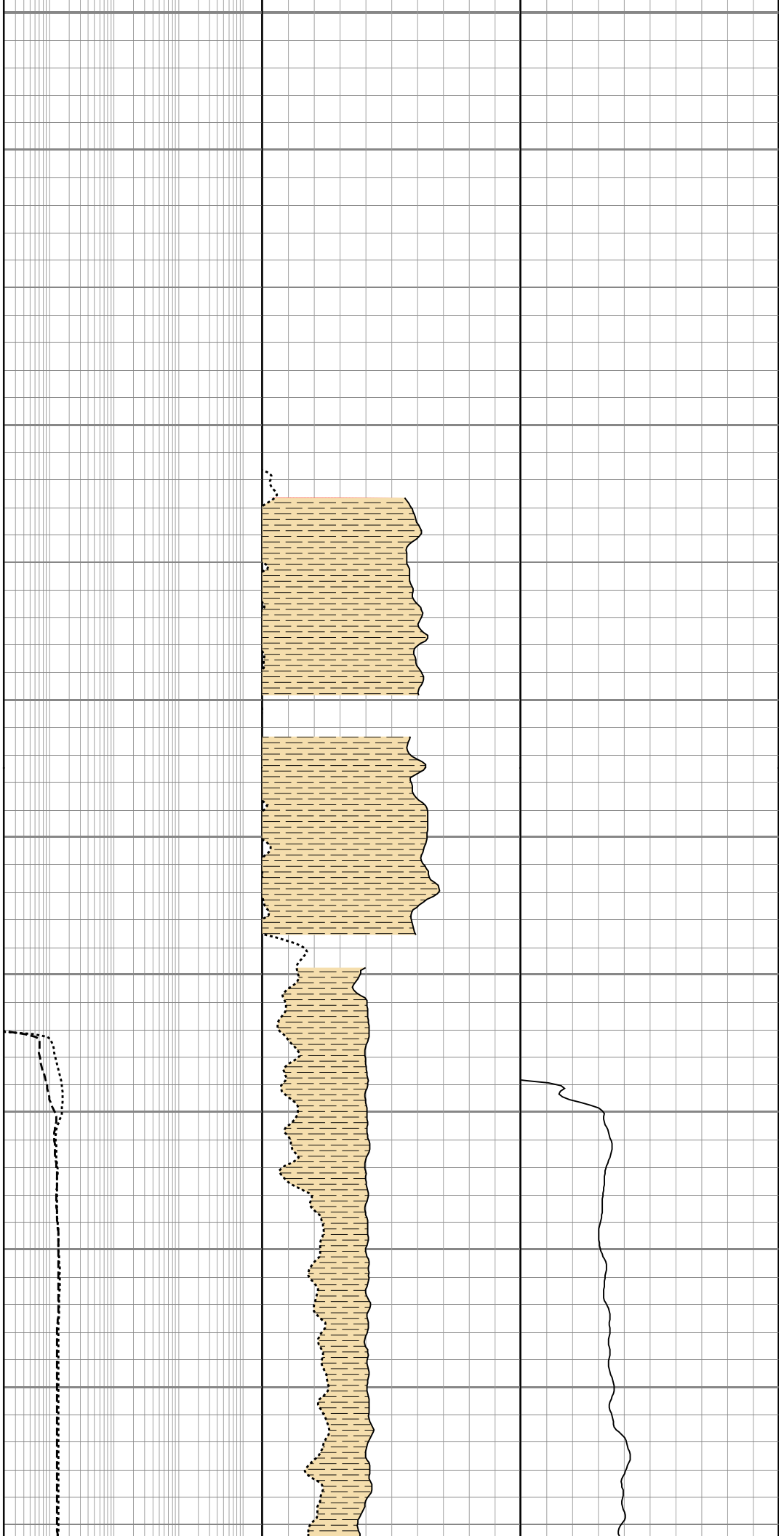
640


650

660

670

680





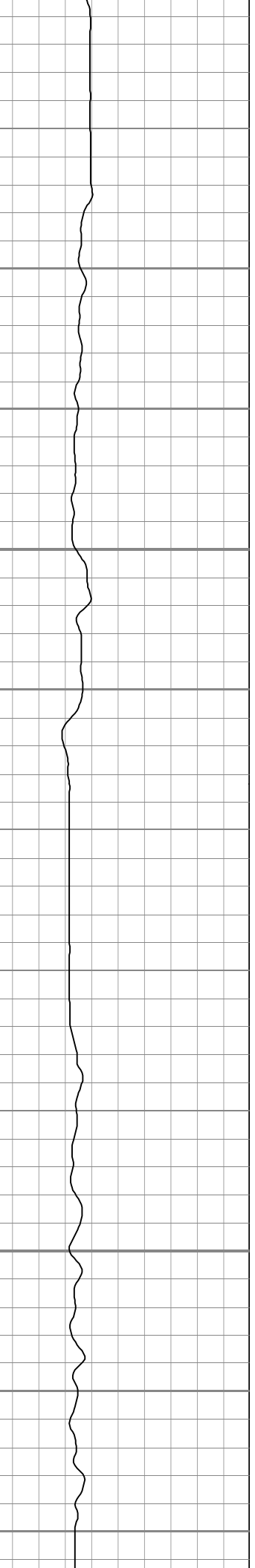
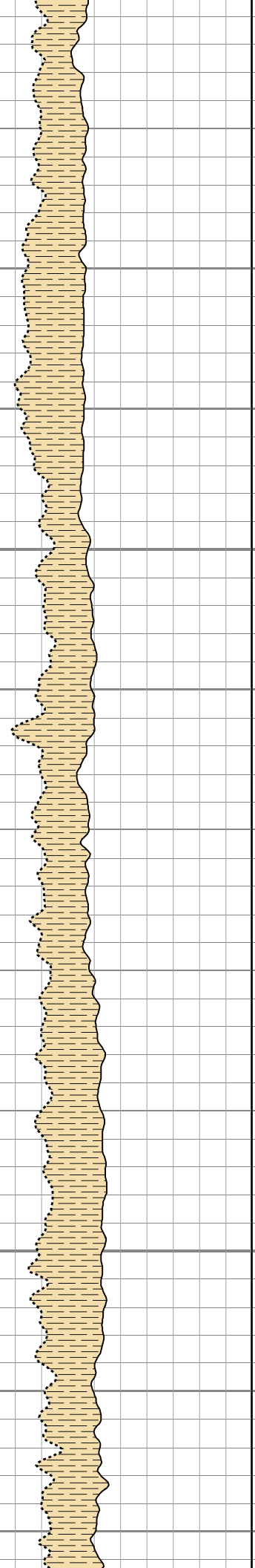

690


700

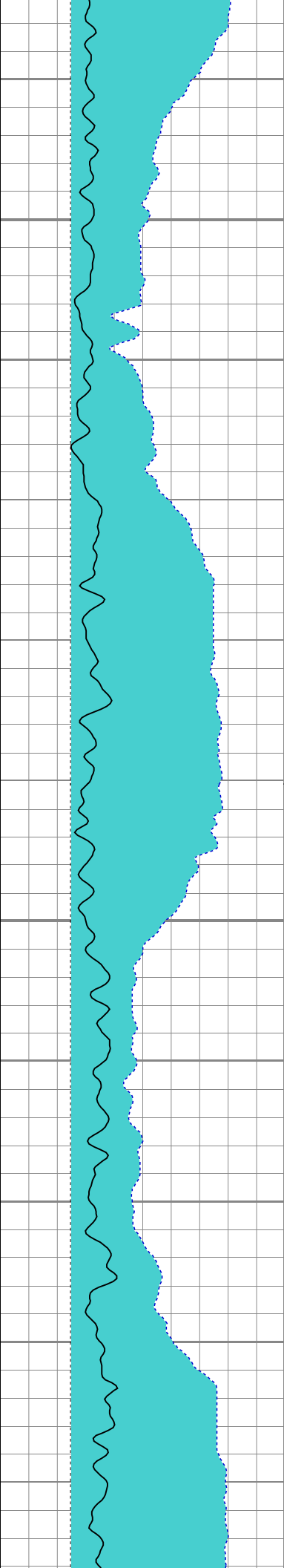
710

720

730







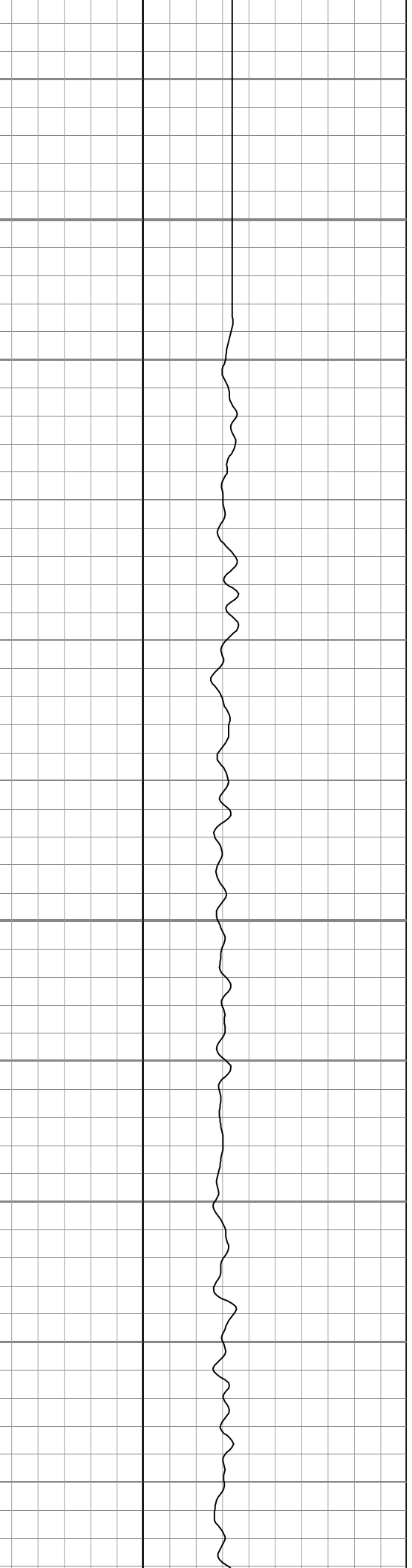
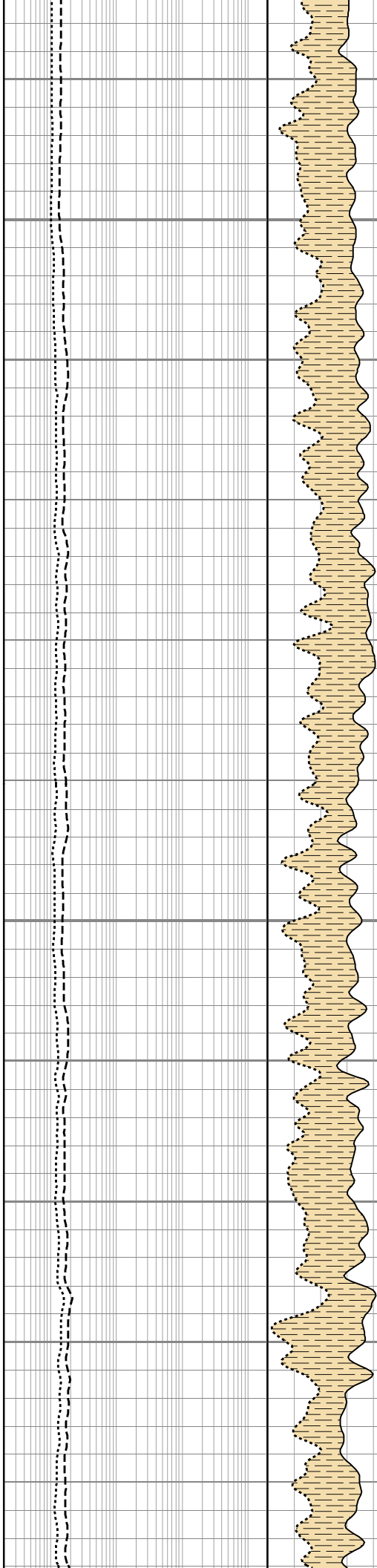
800

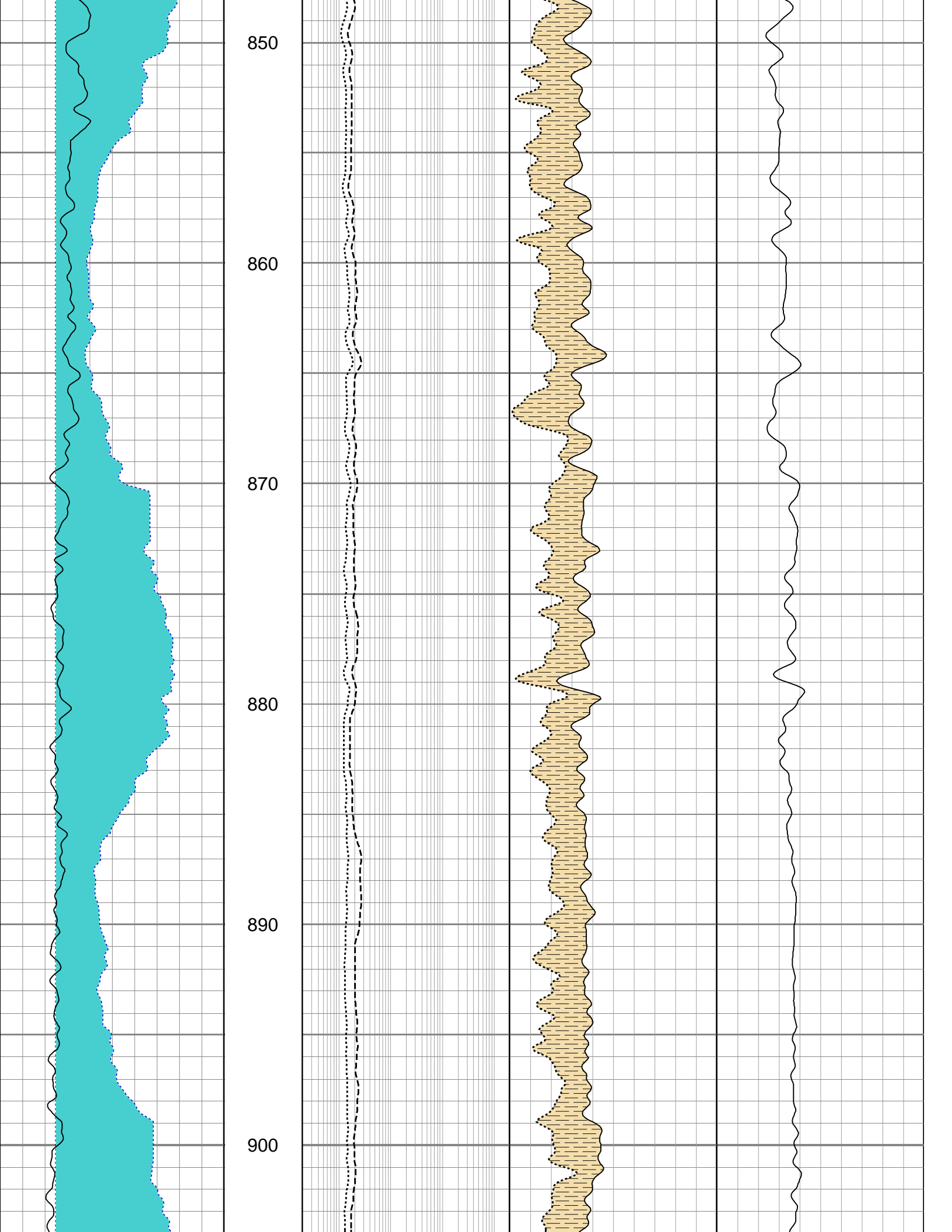
810

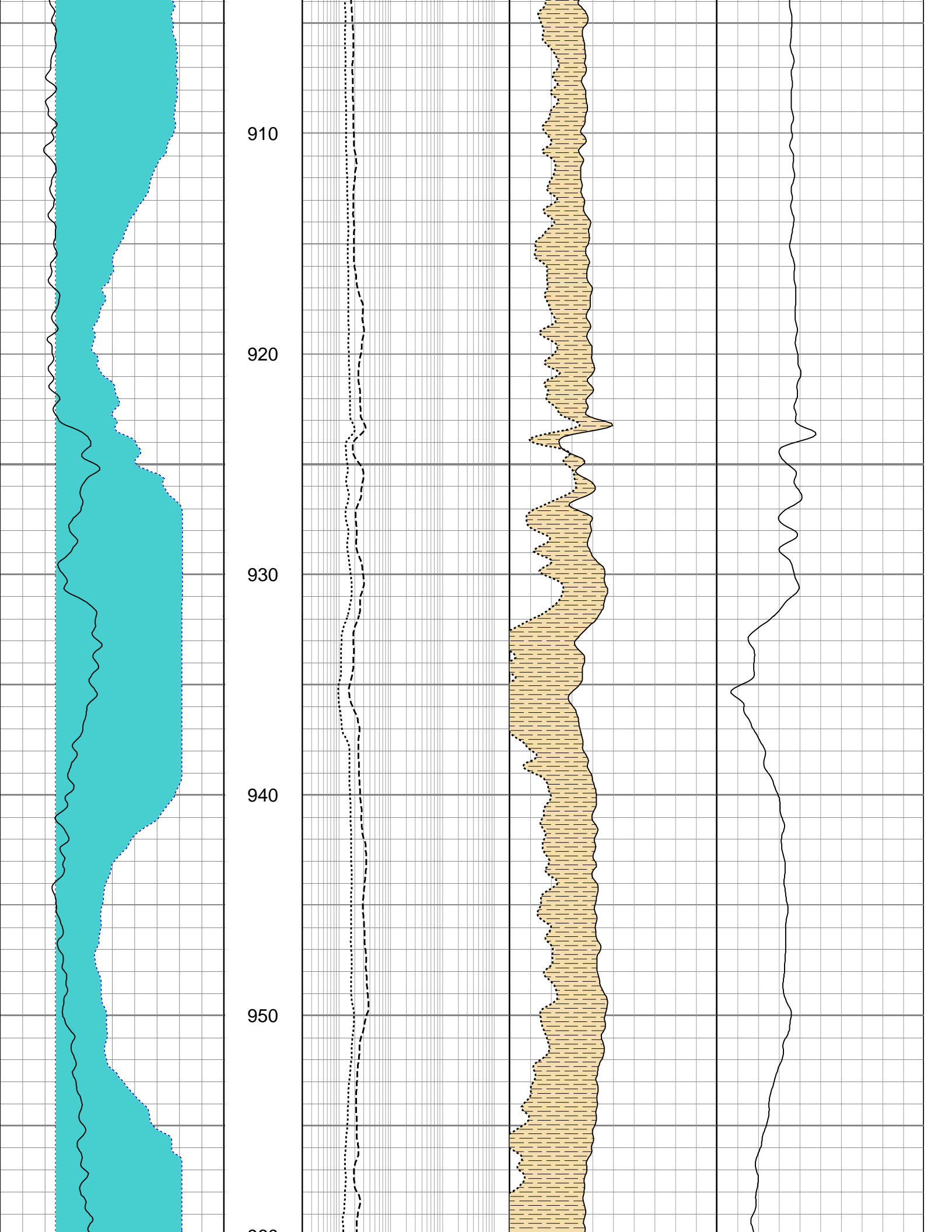
820

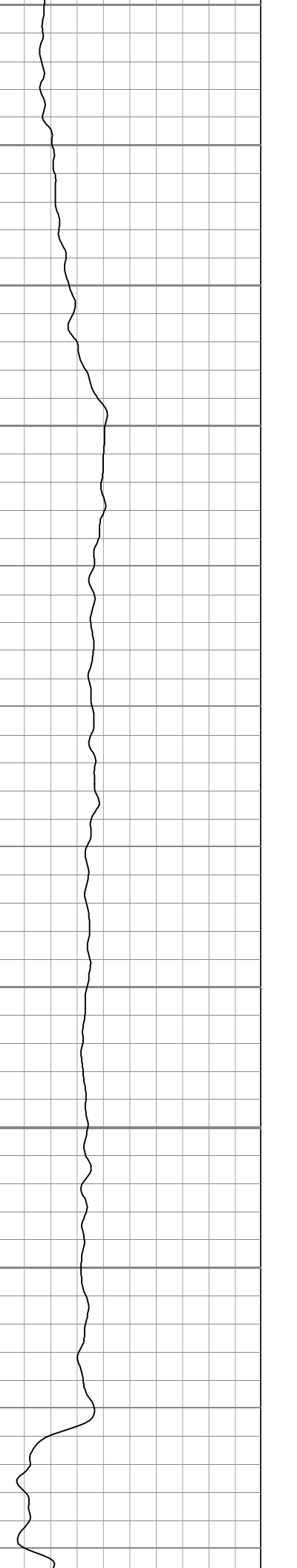
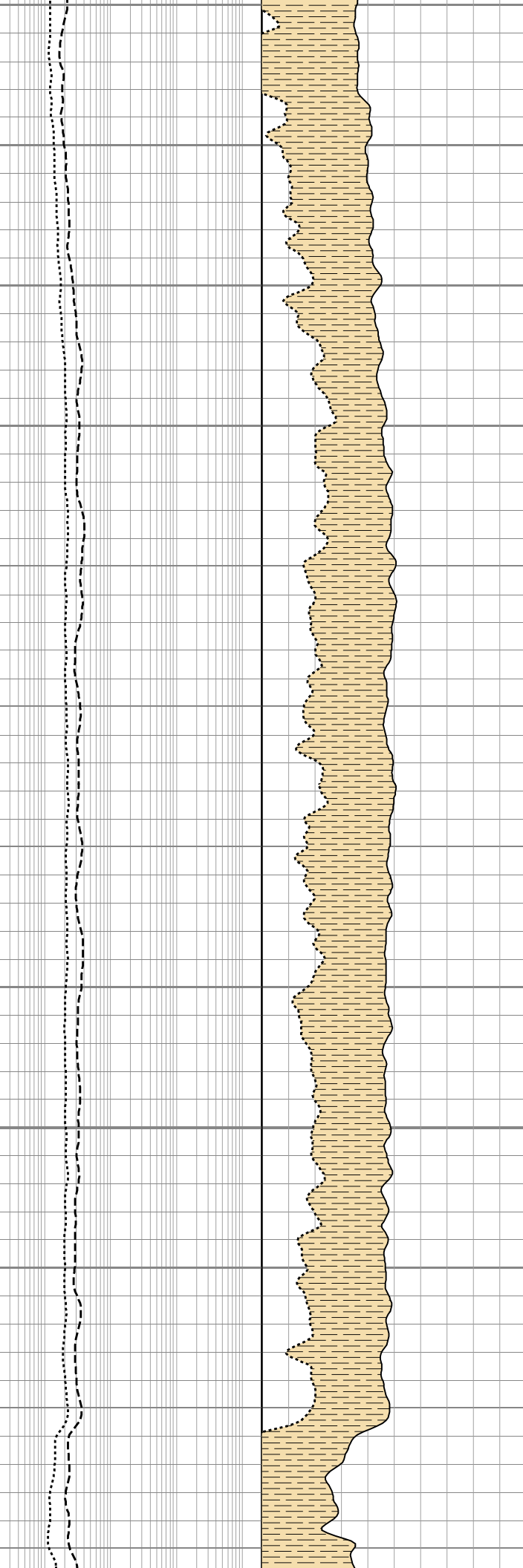
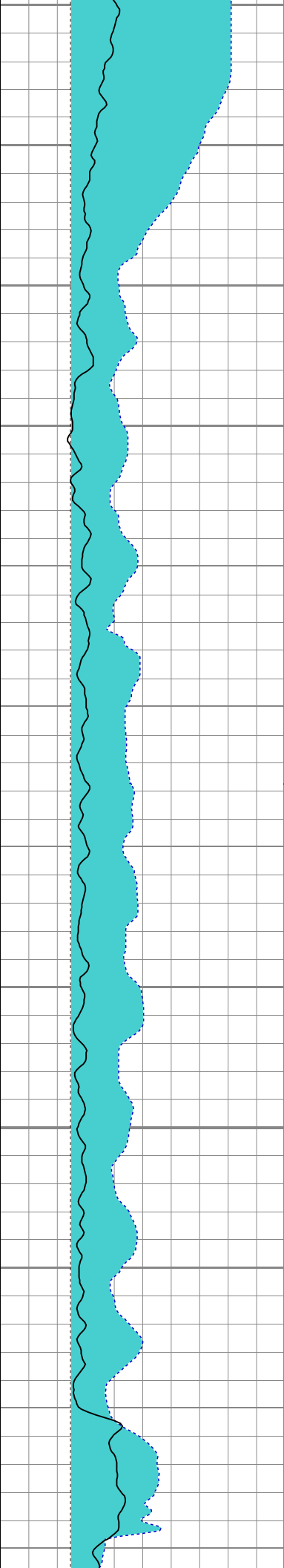
830

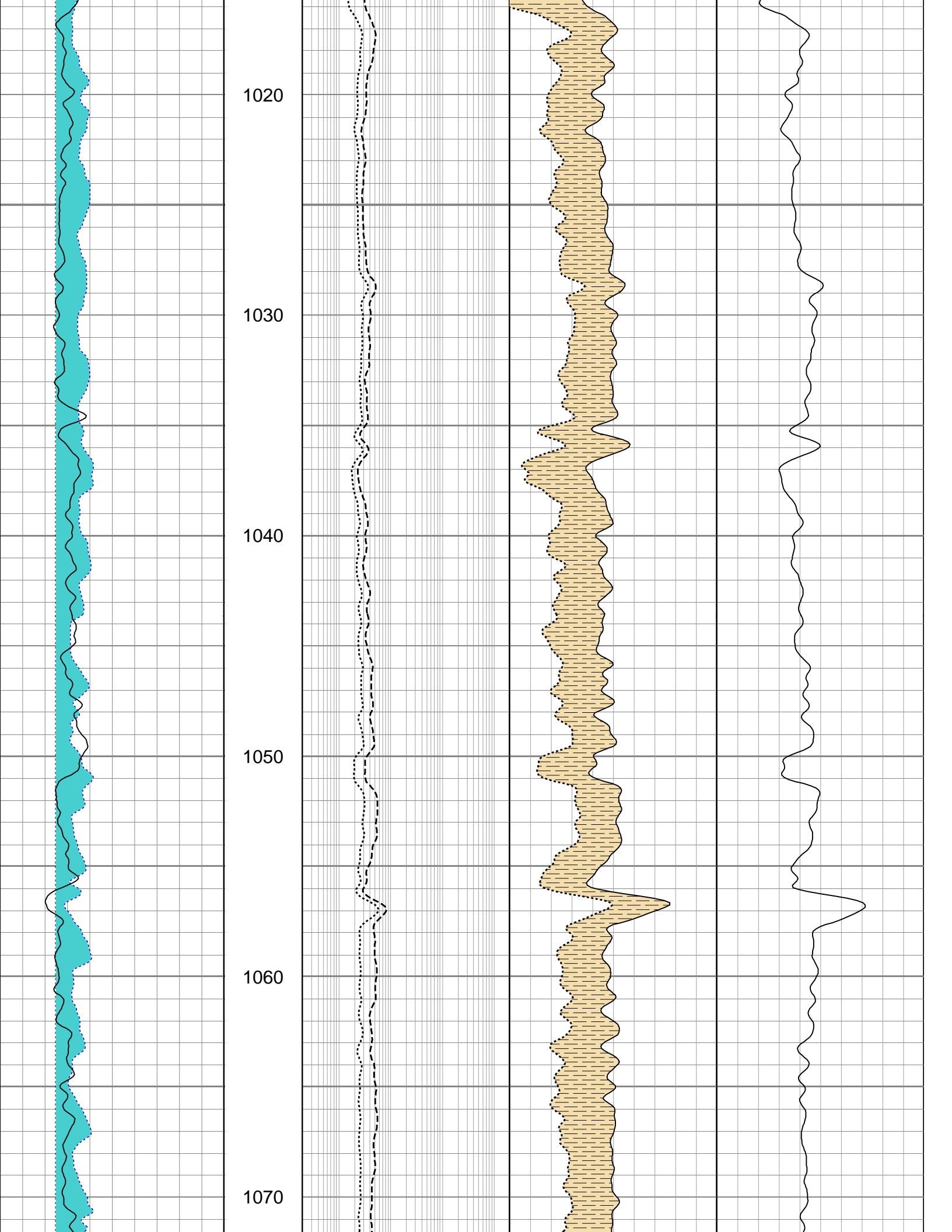
840

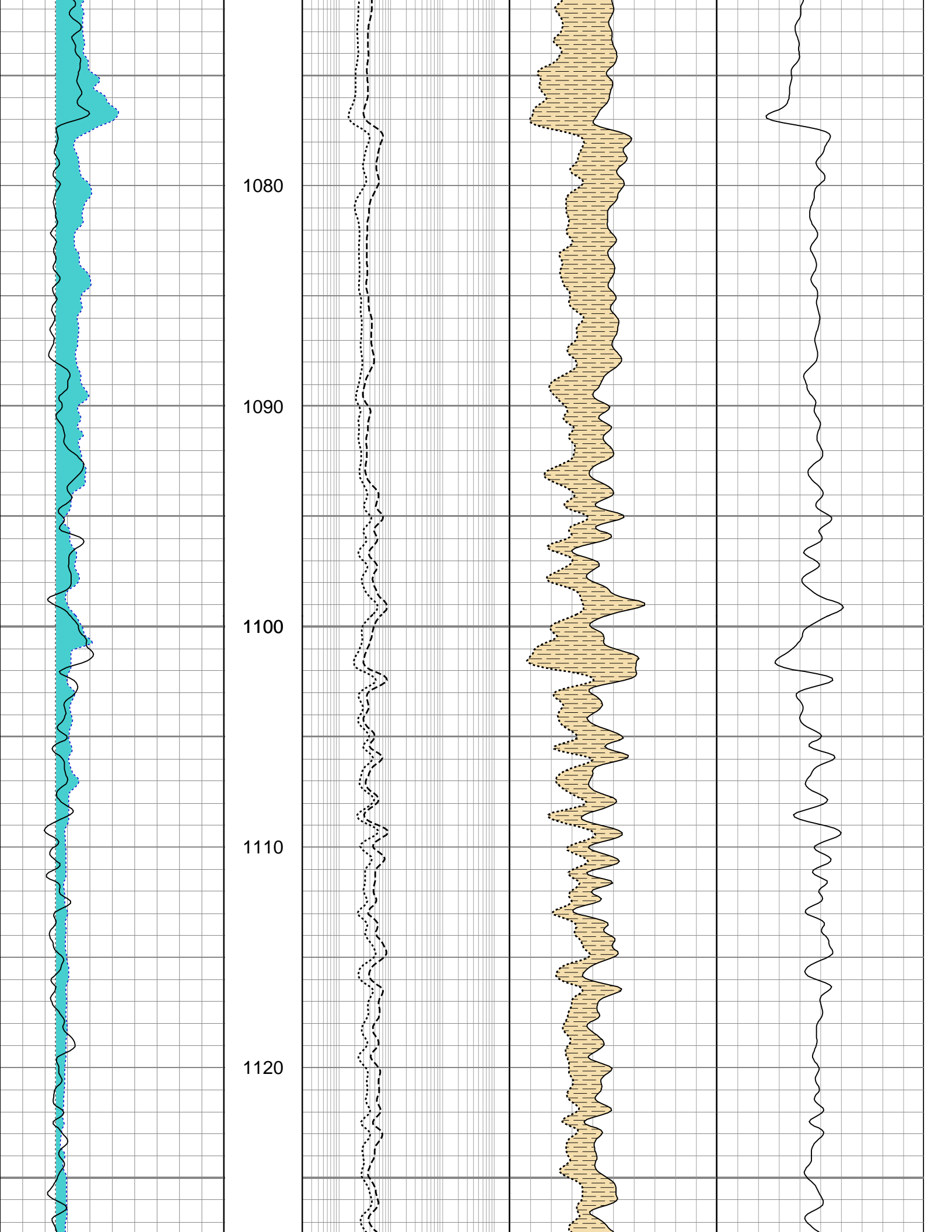


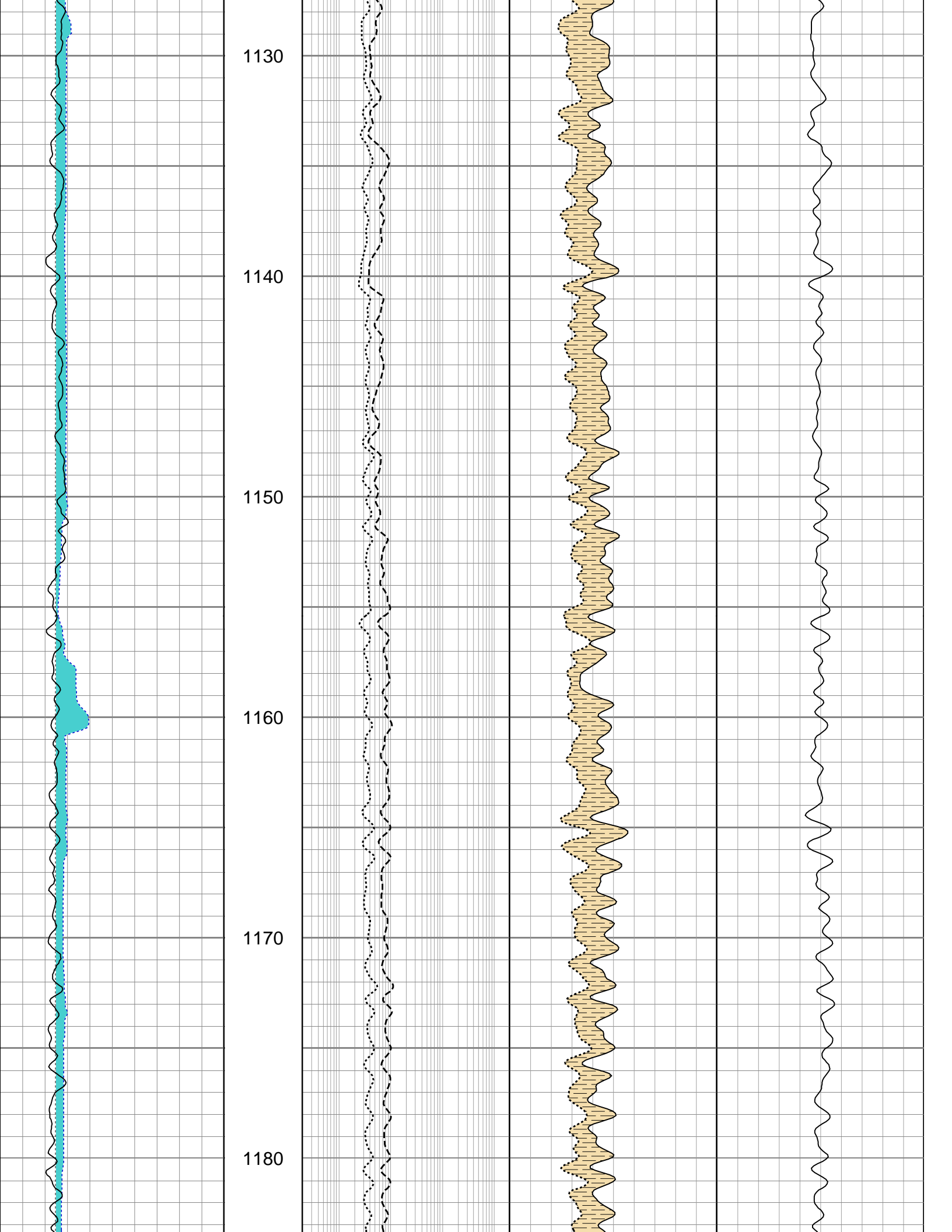


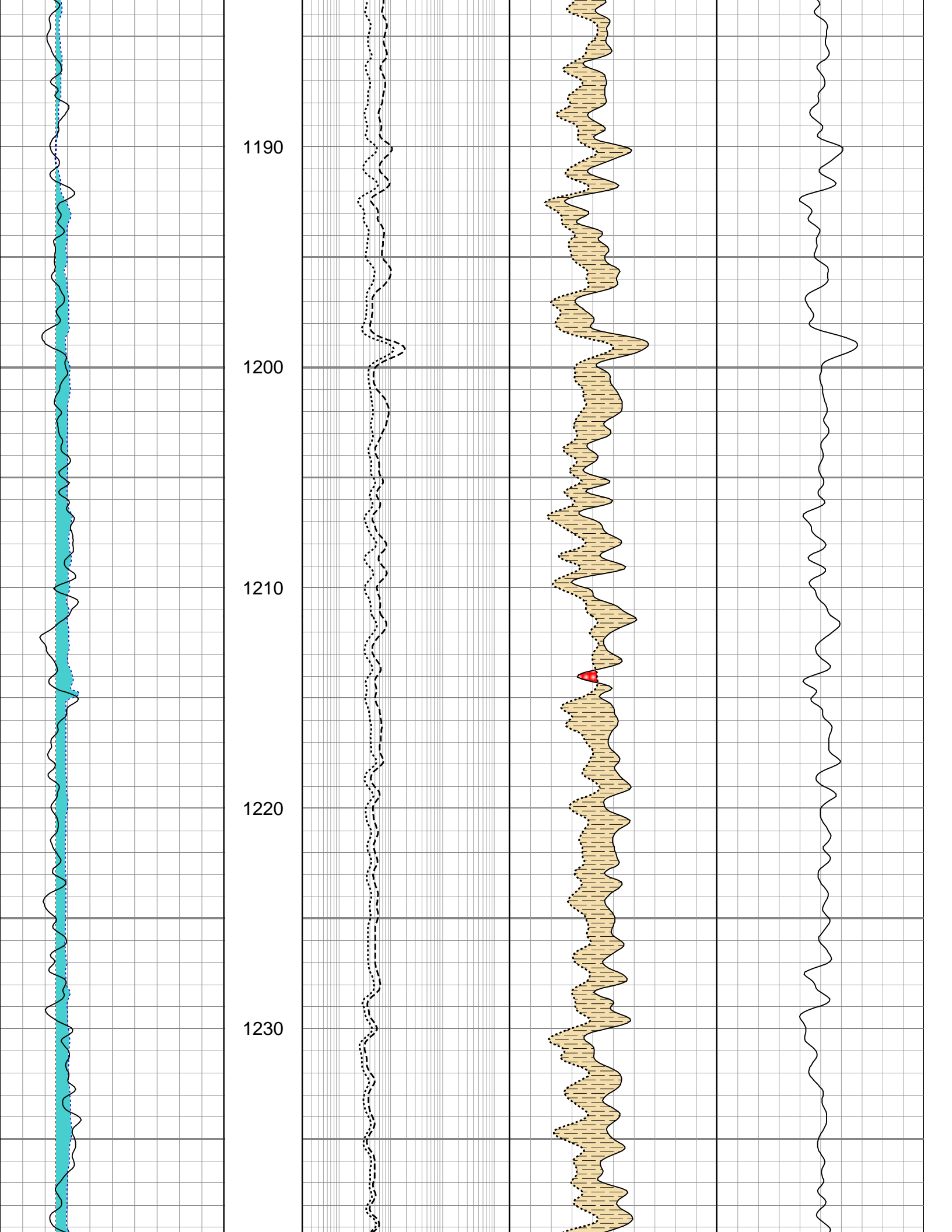


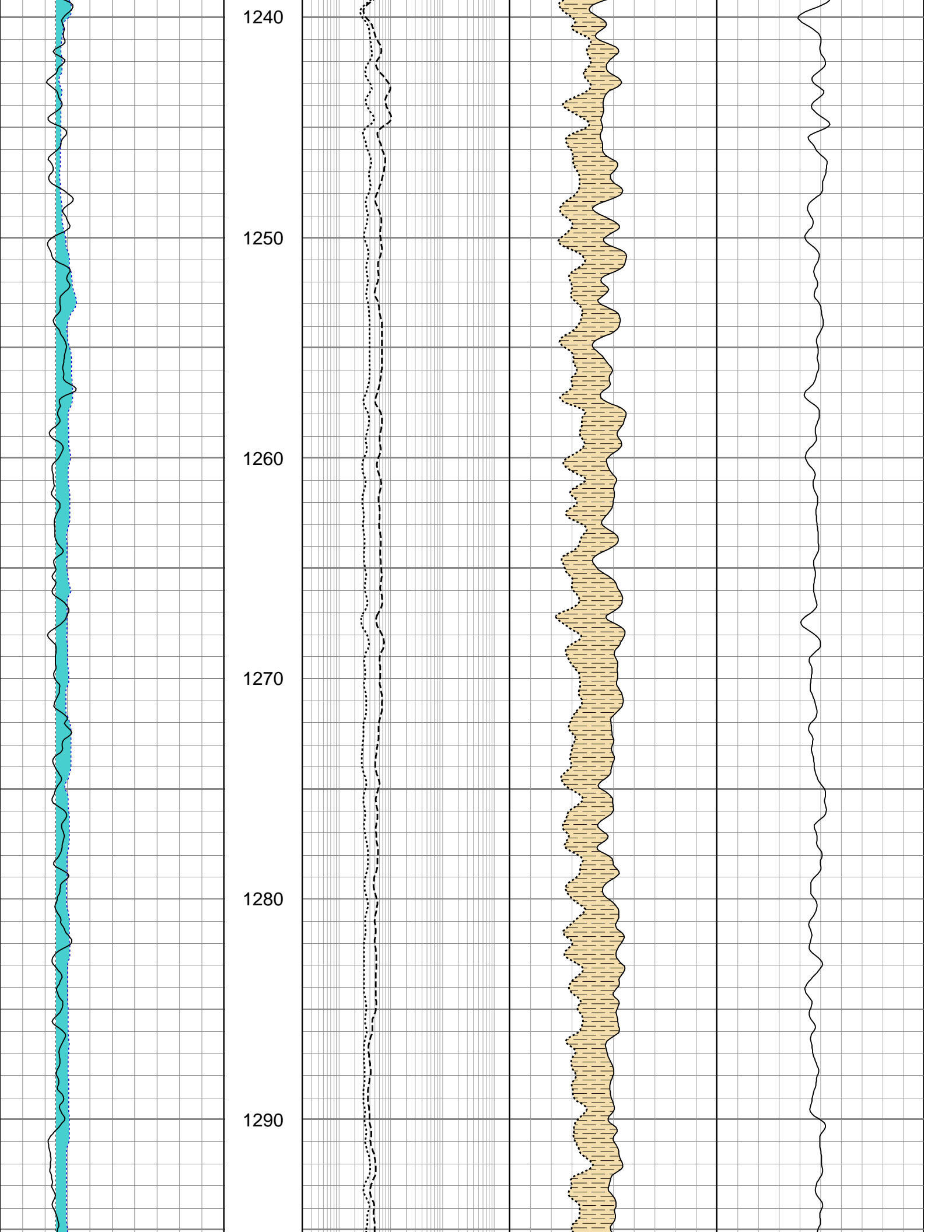


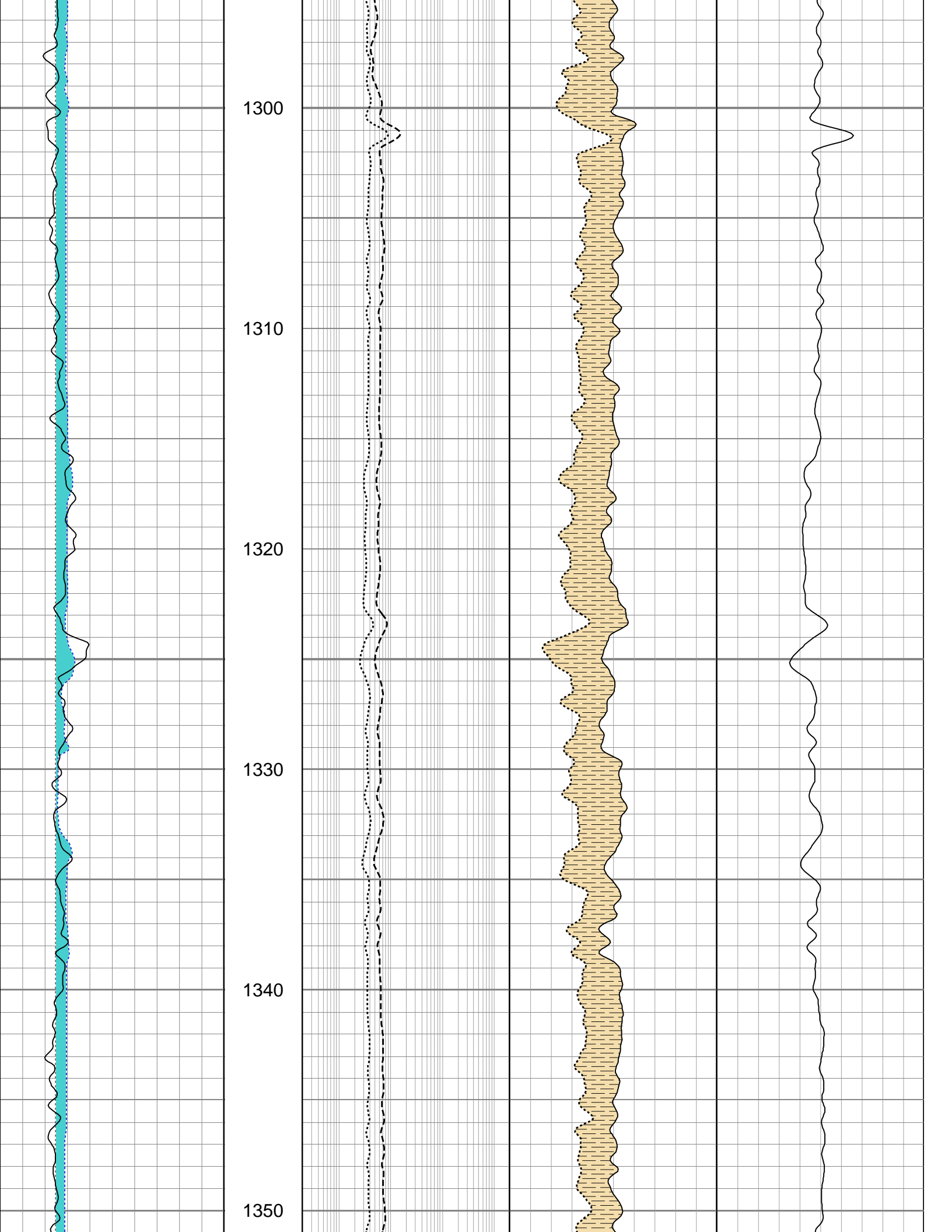


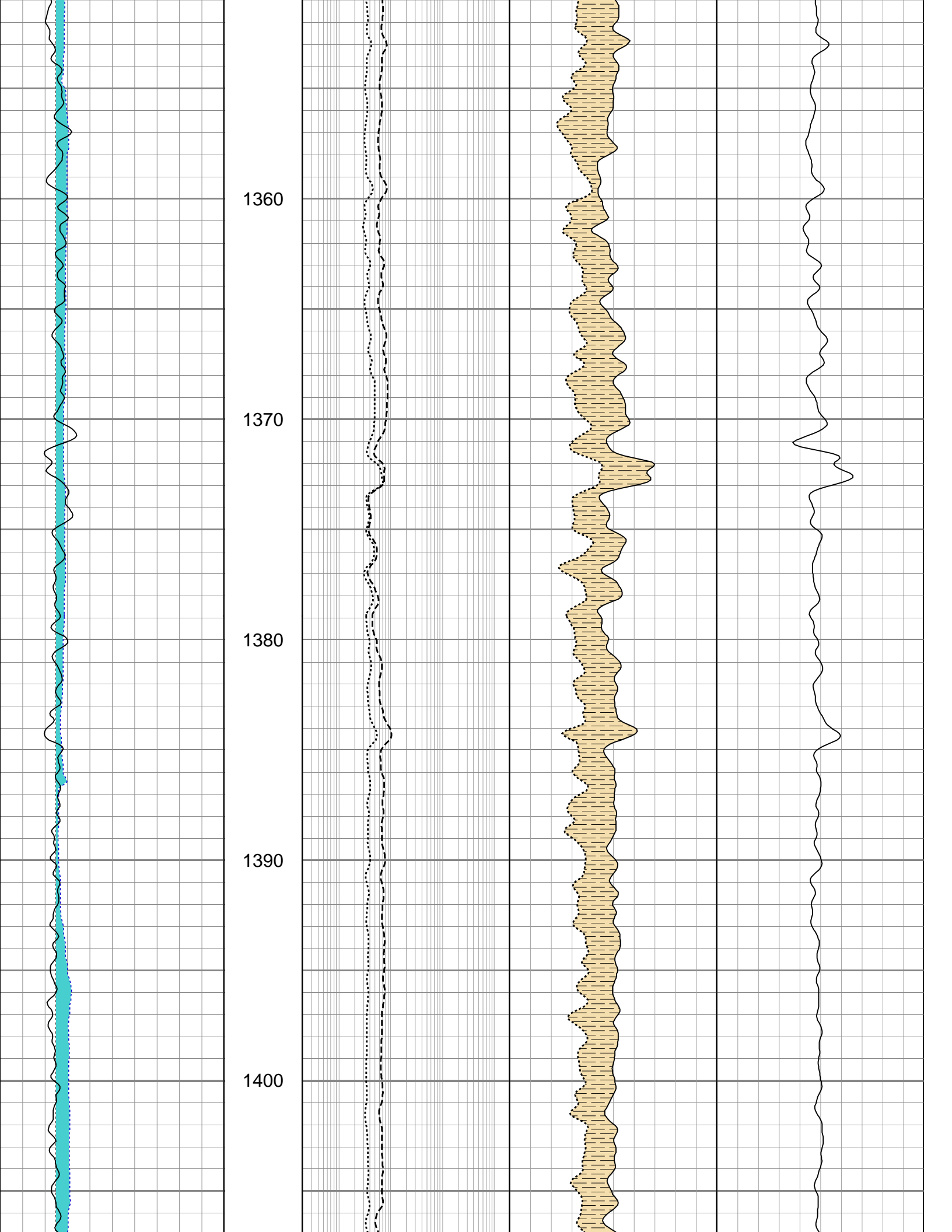


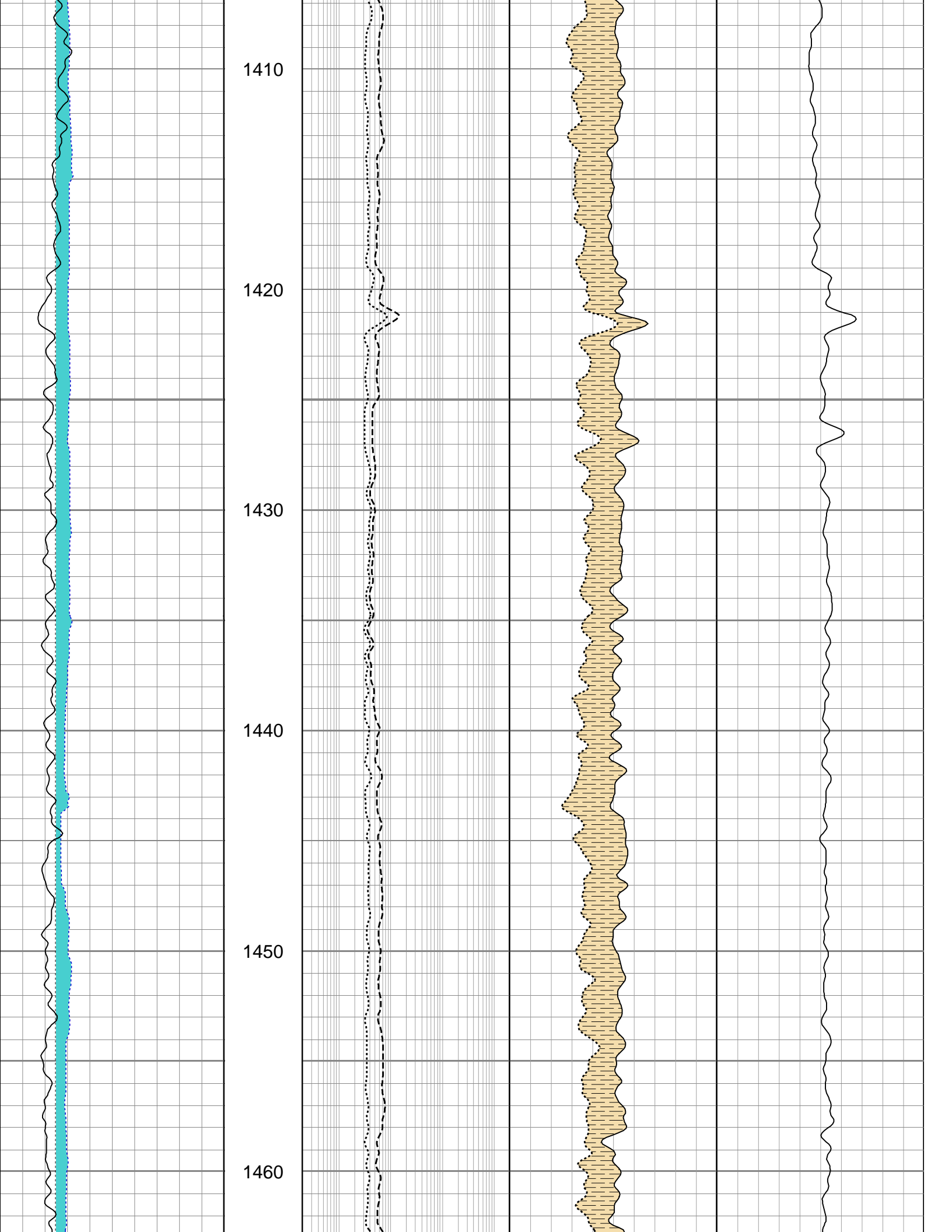


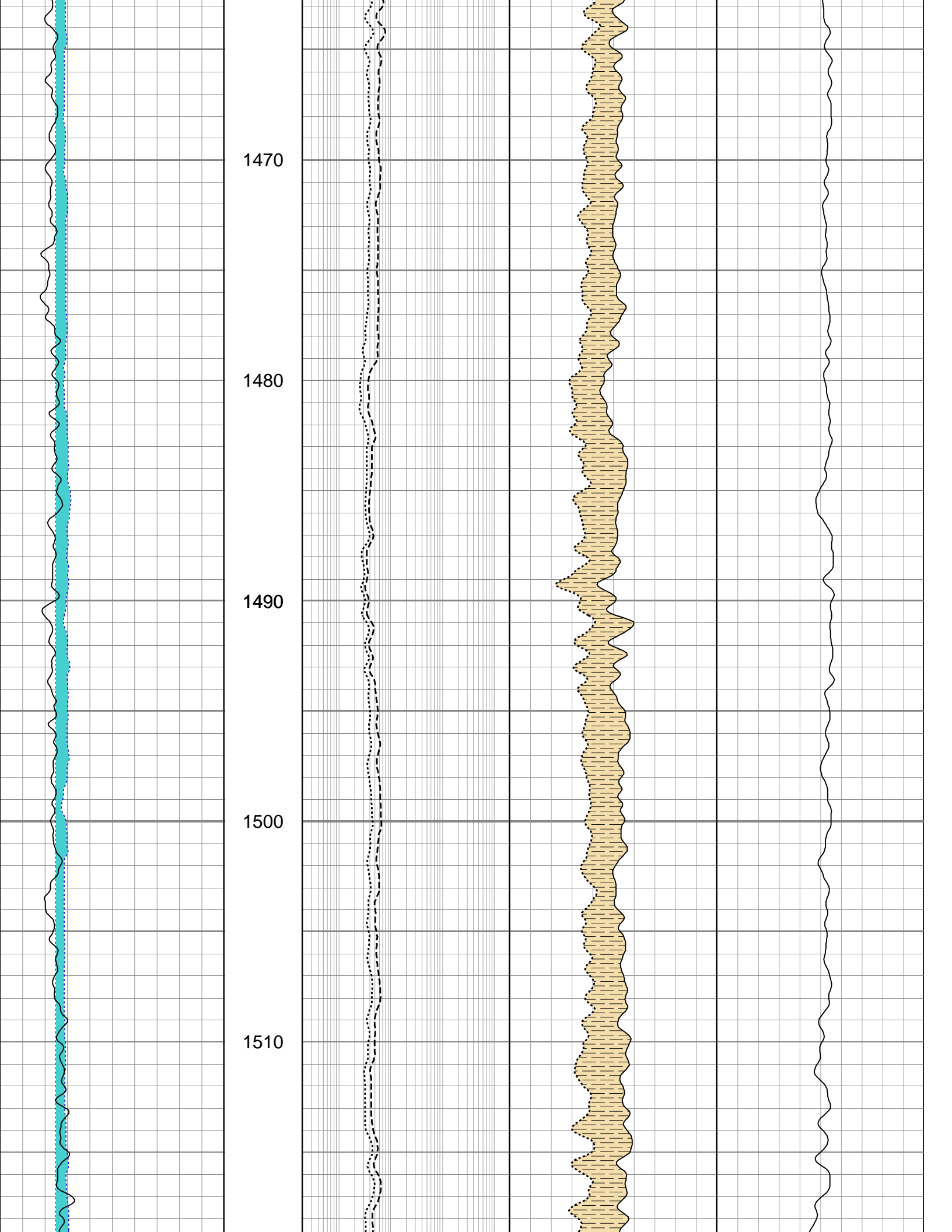


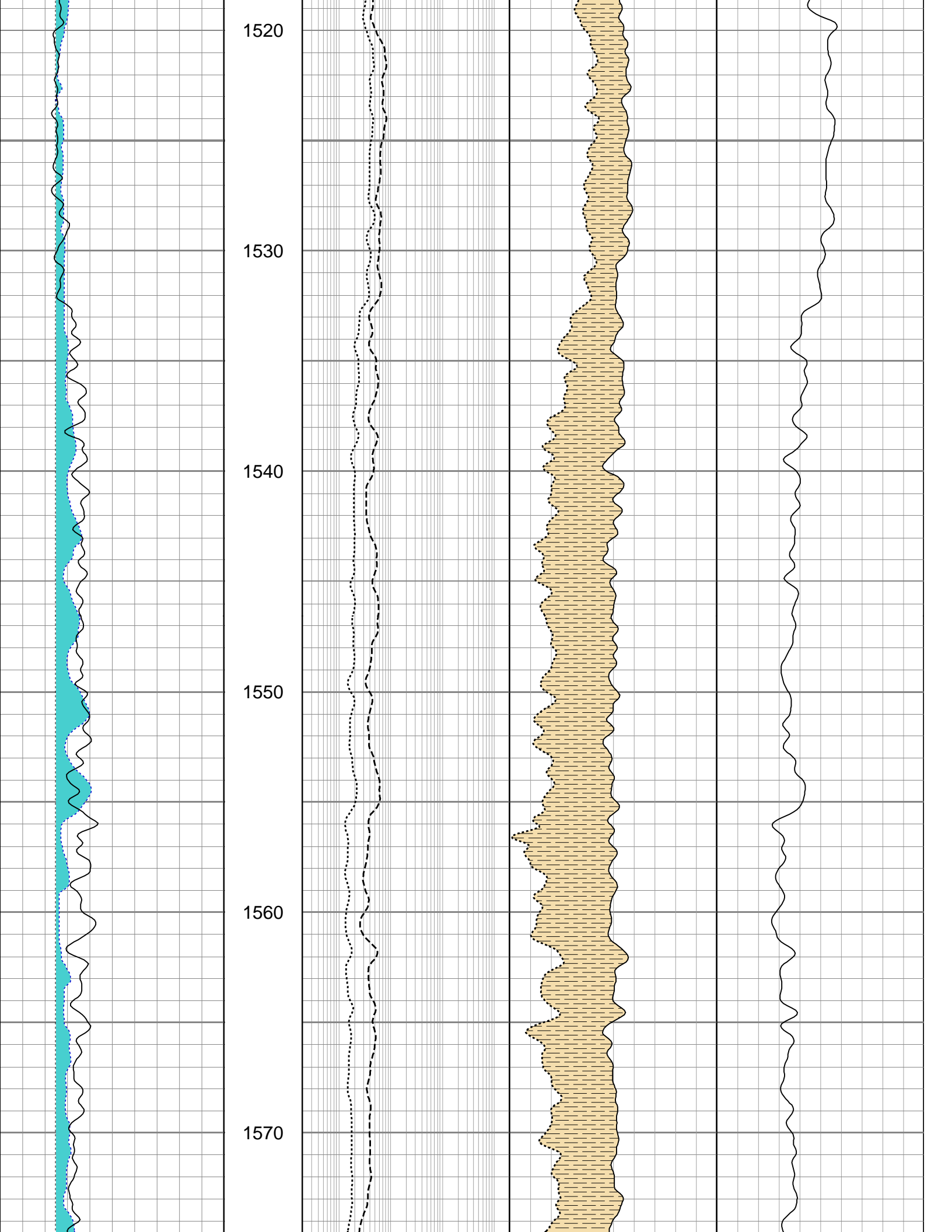


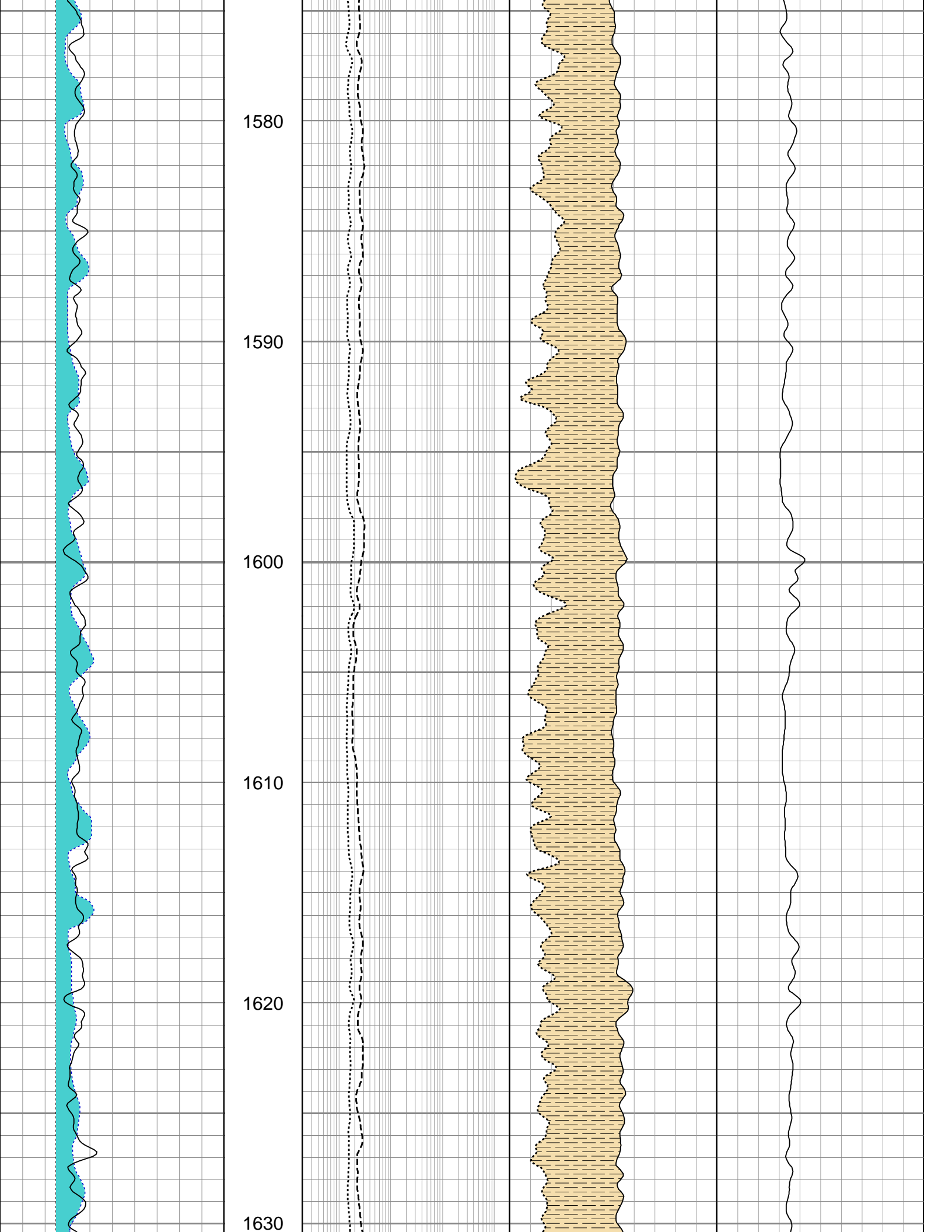





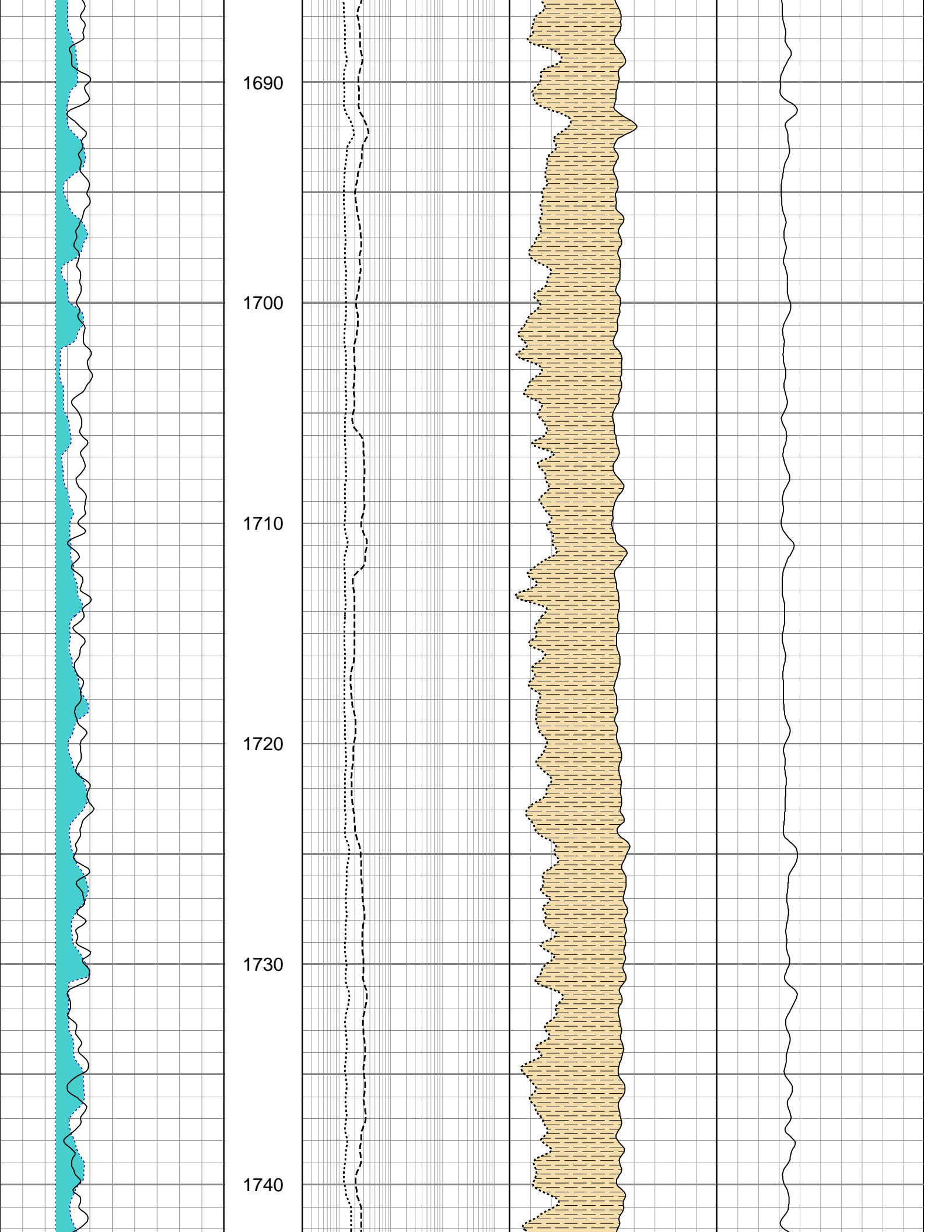


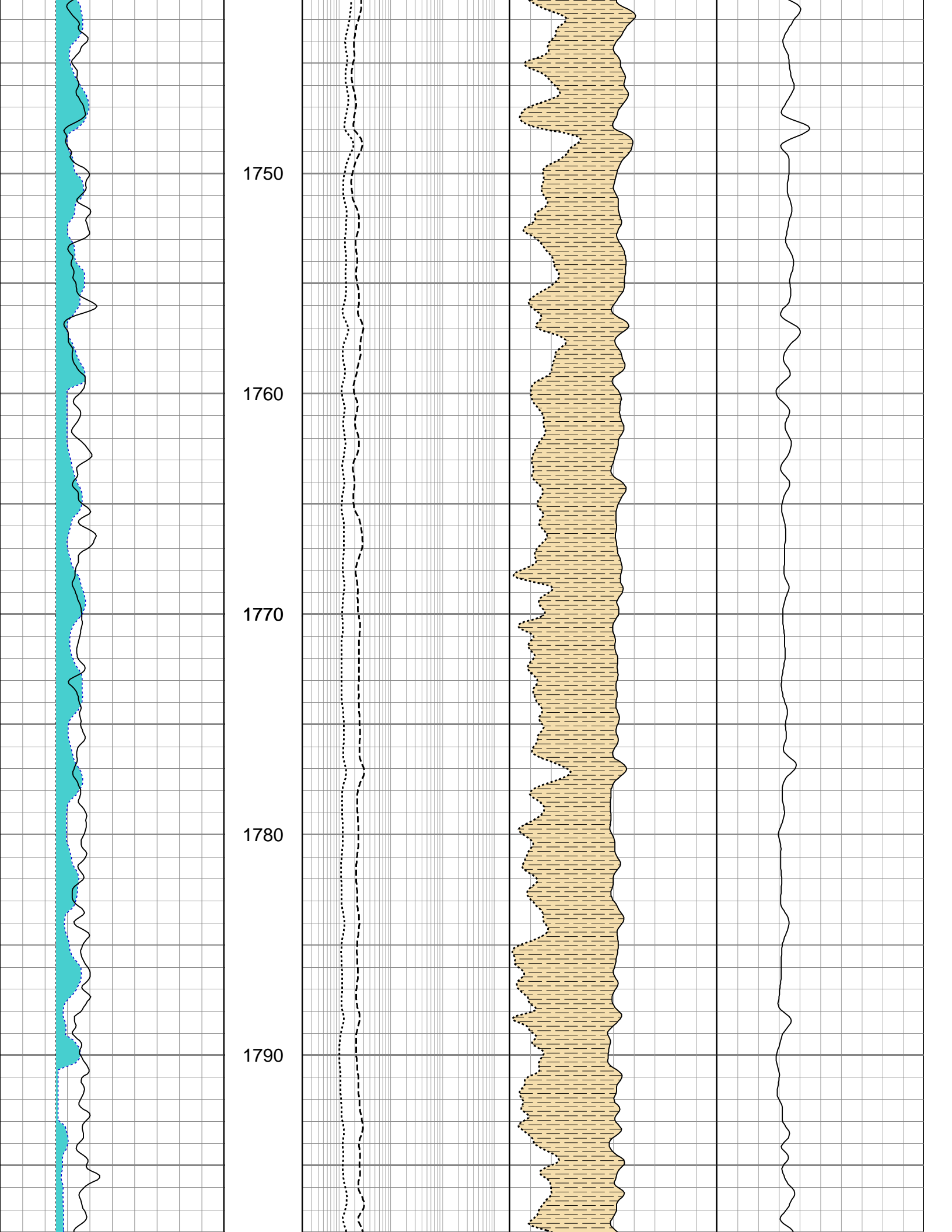


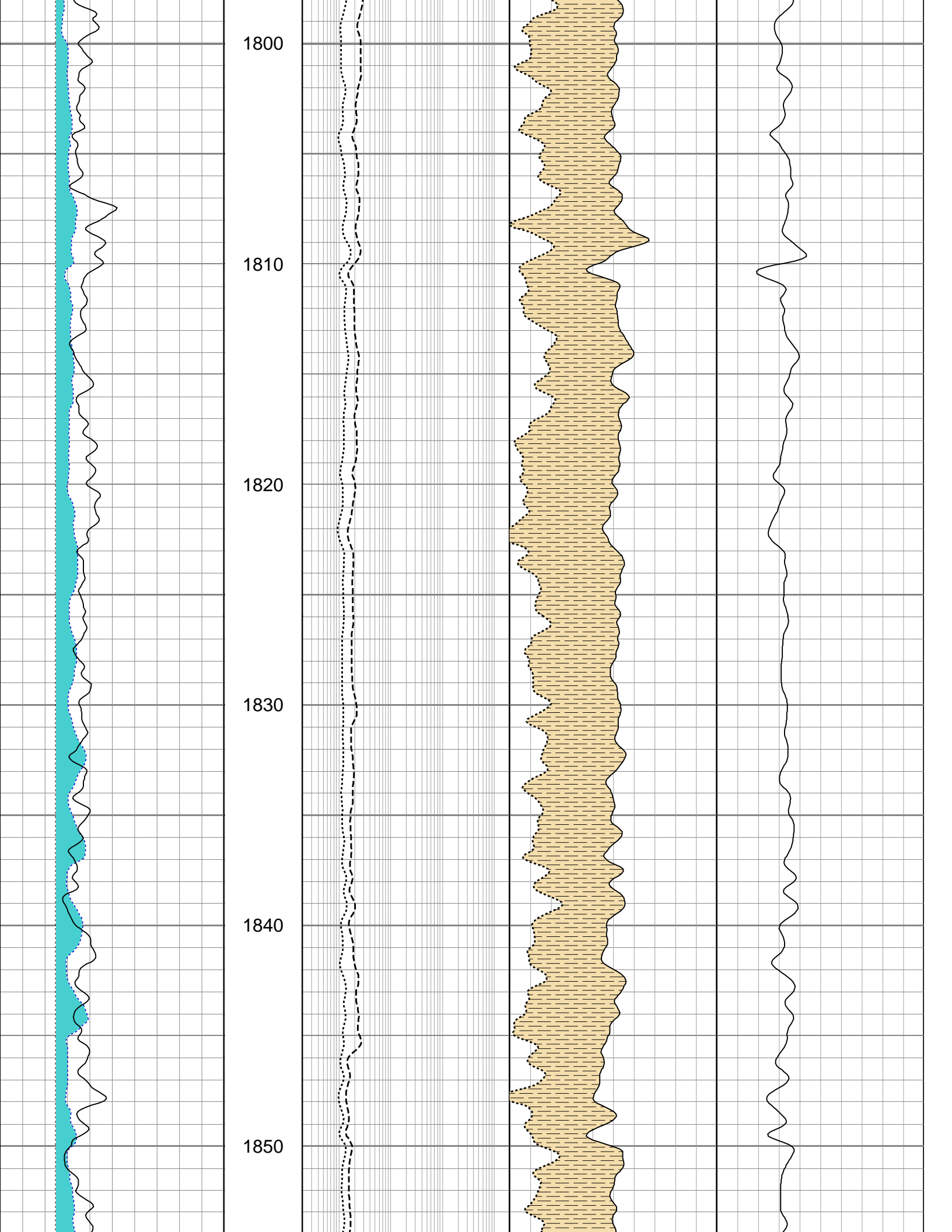


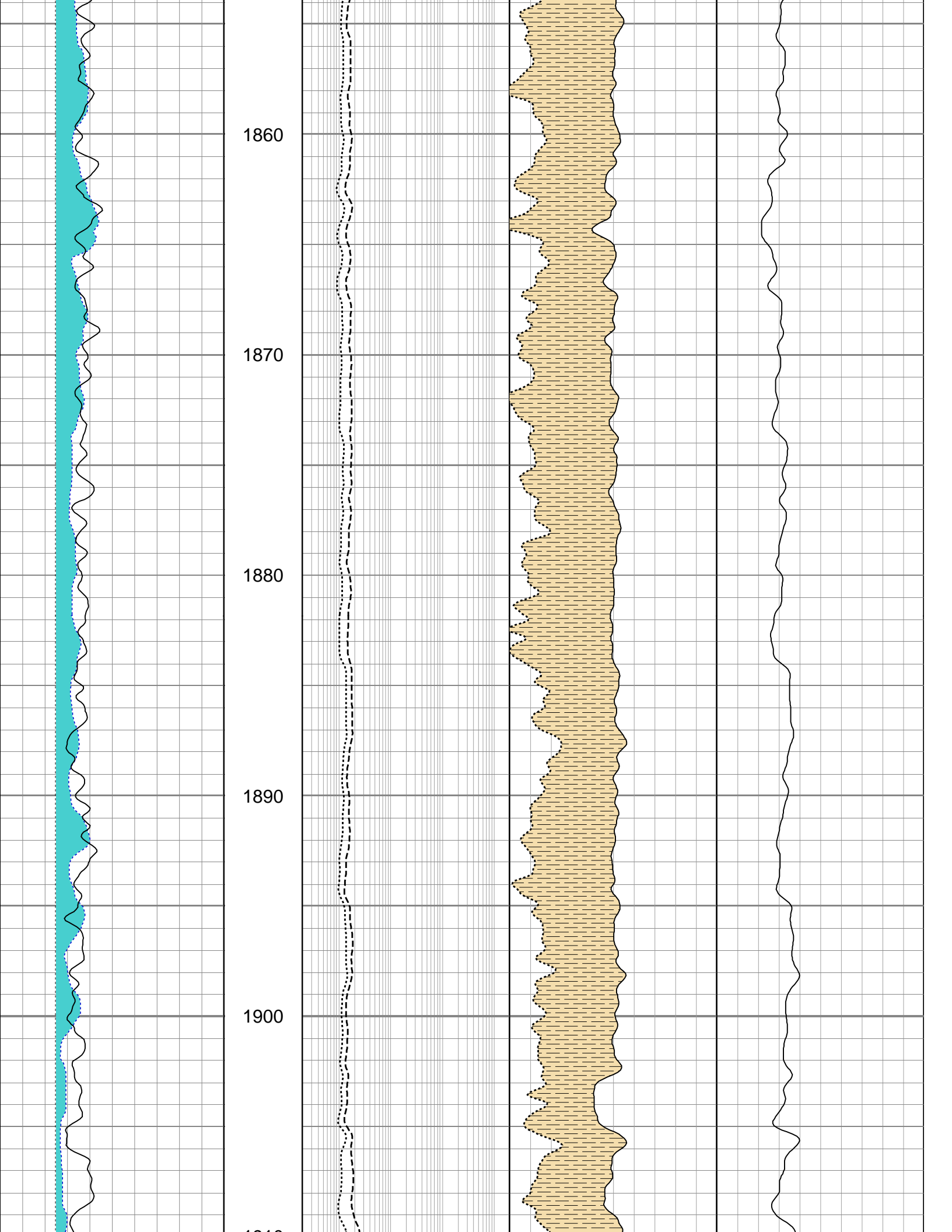


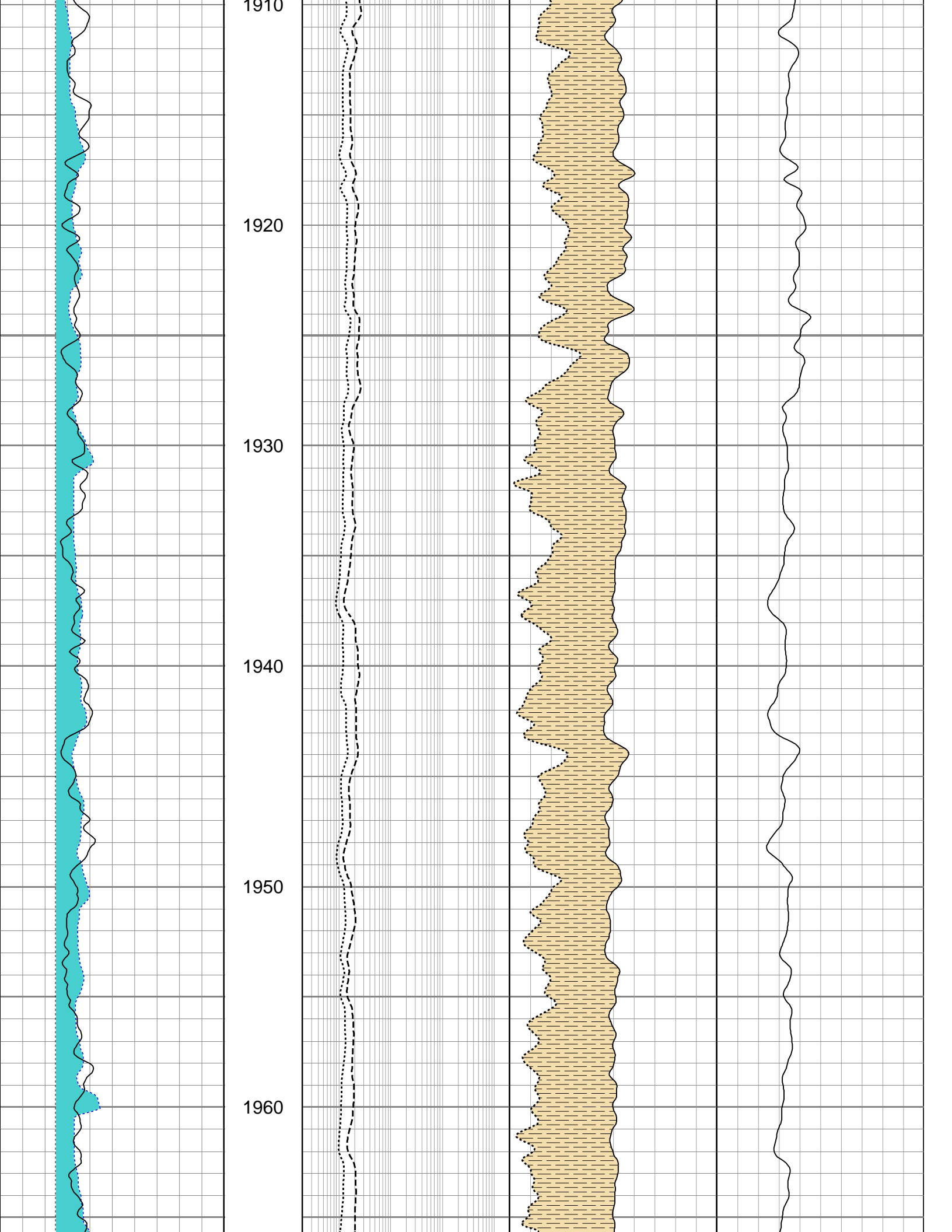


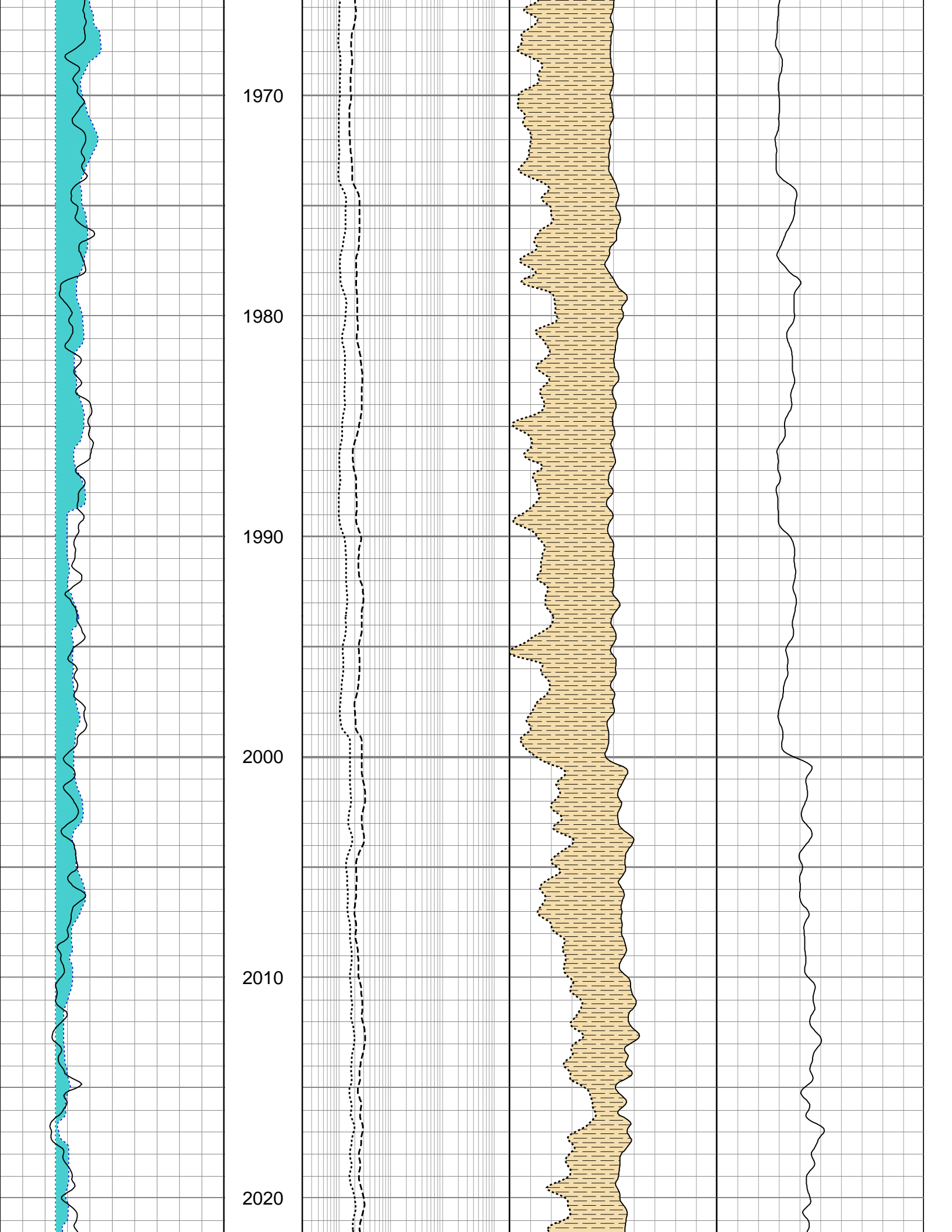


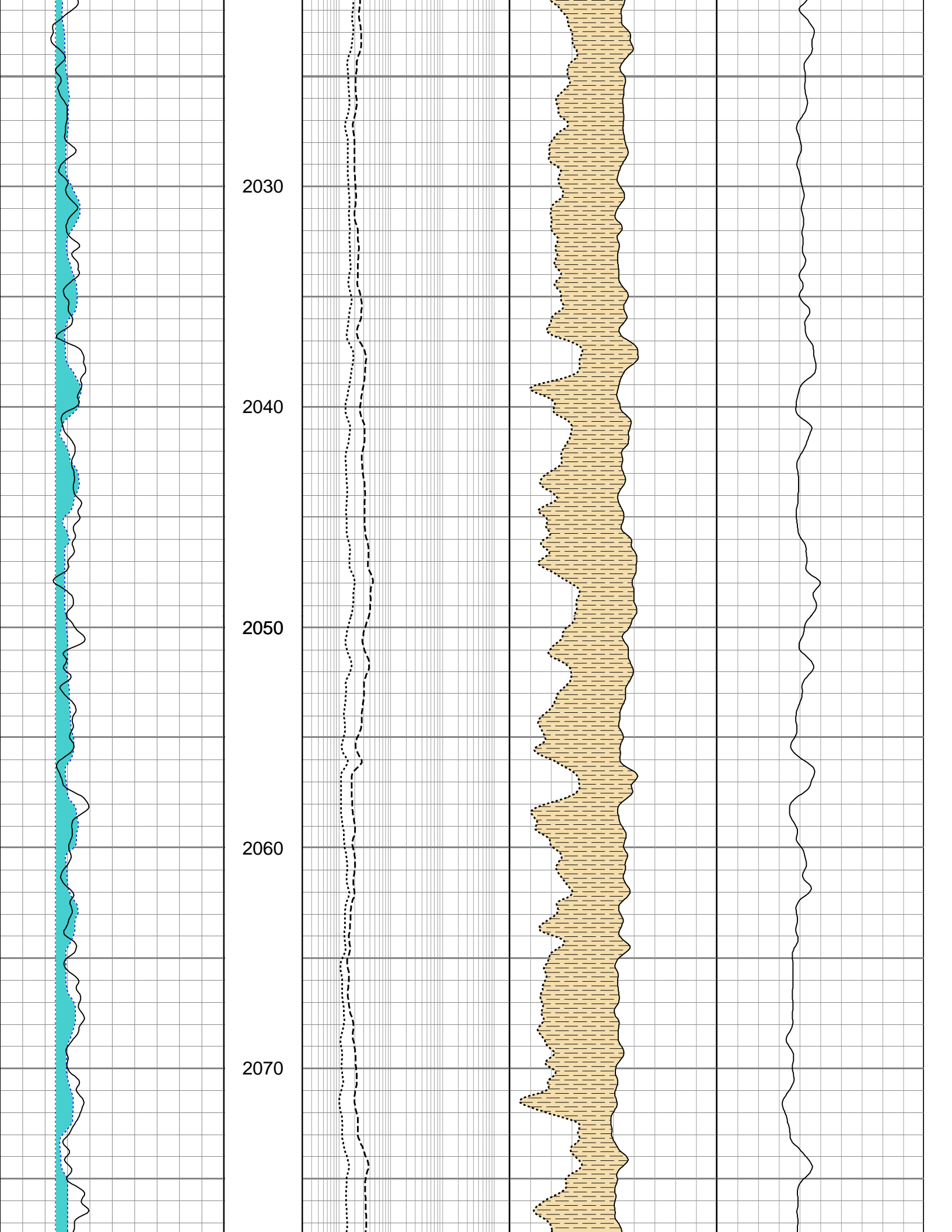


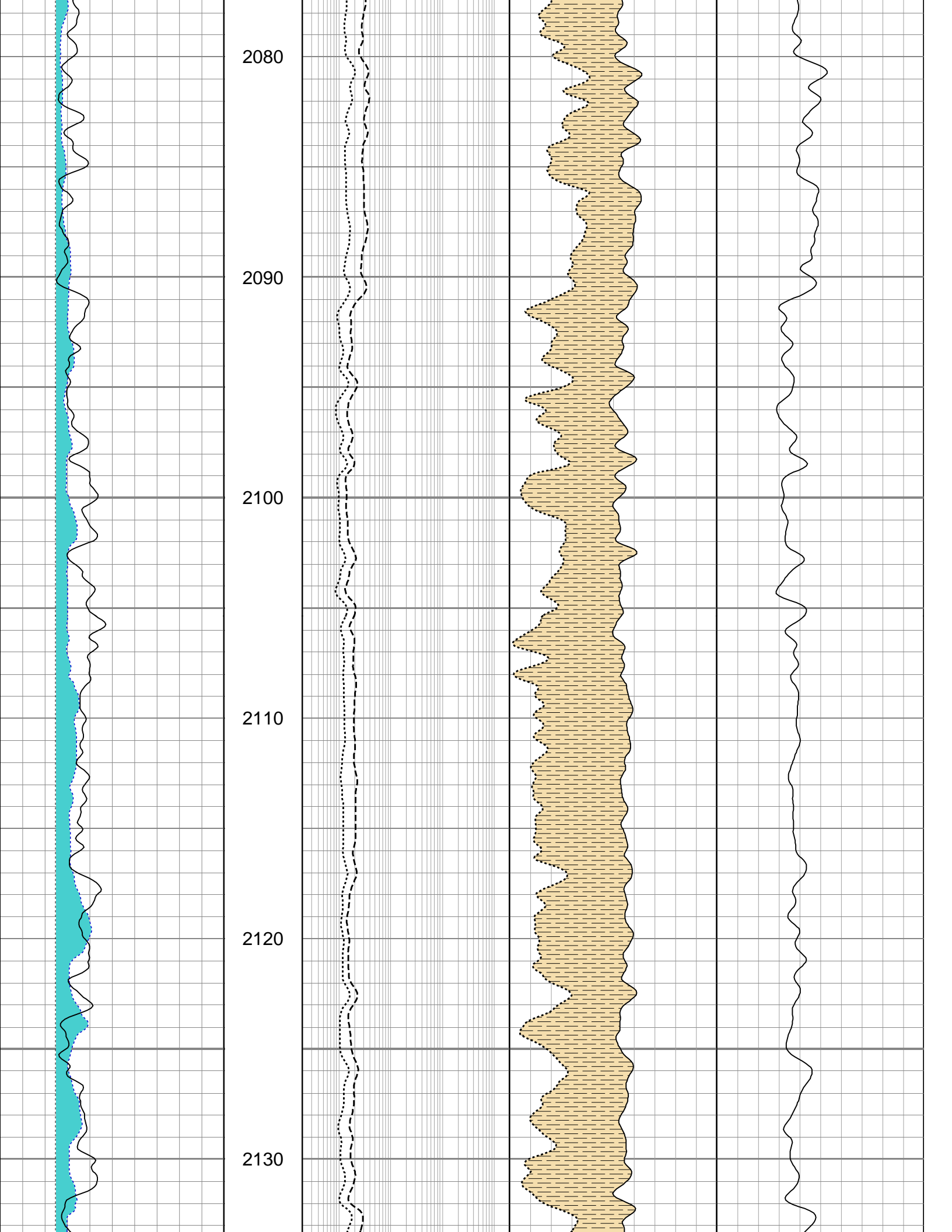


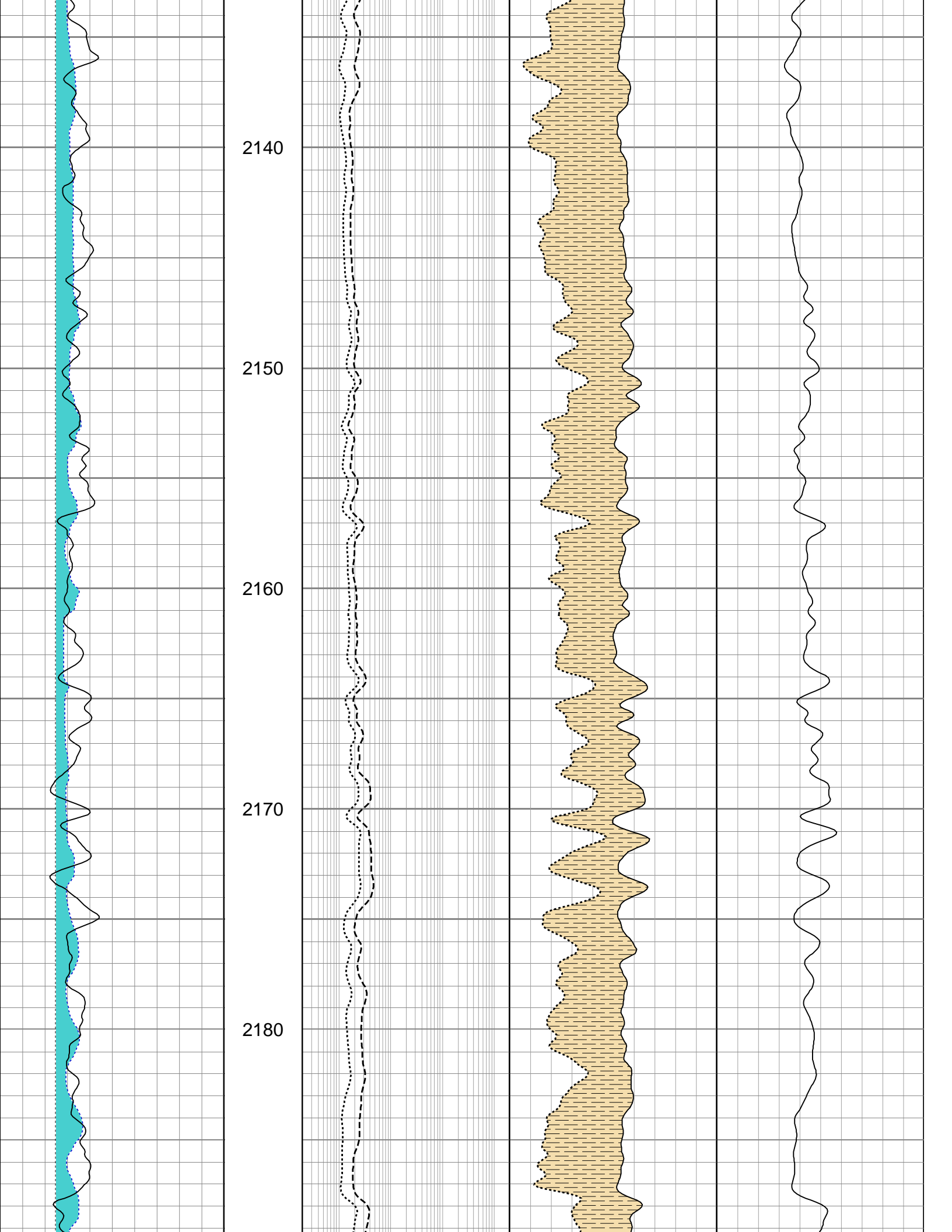





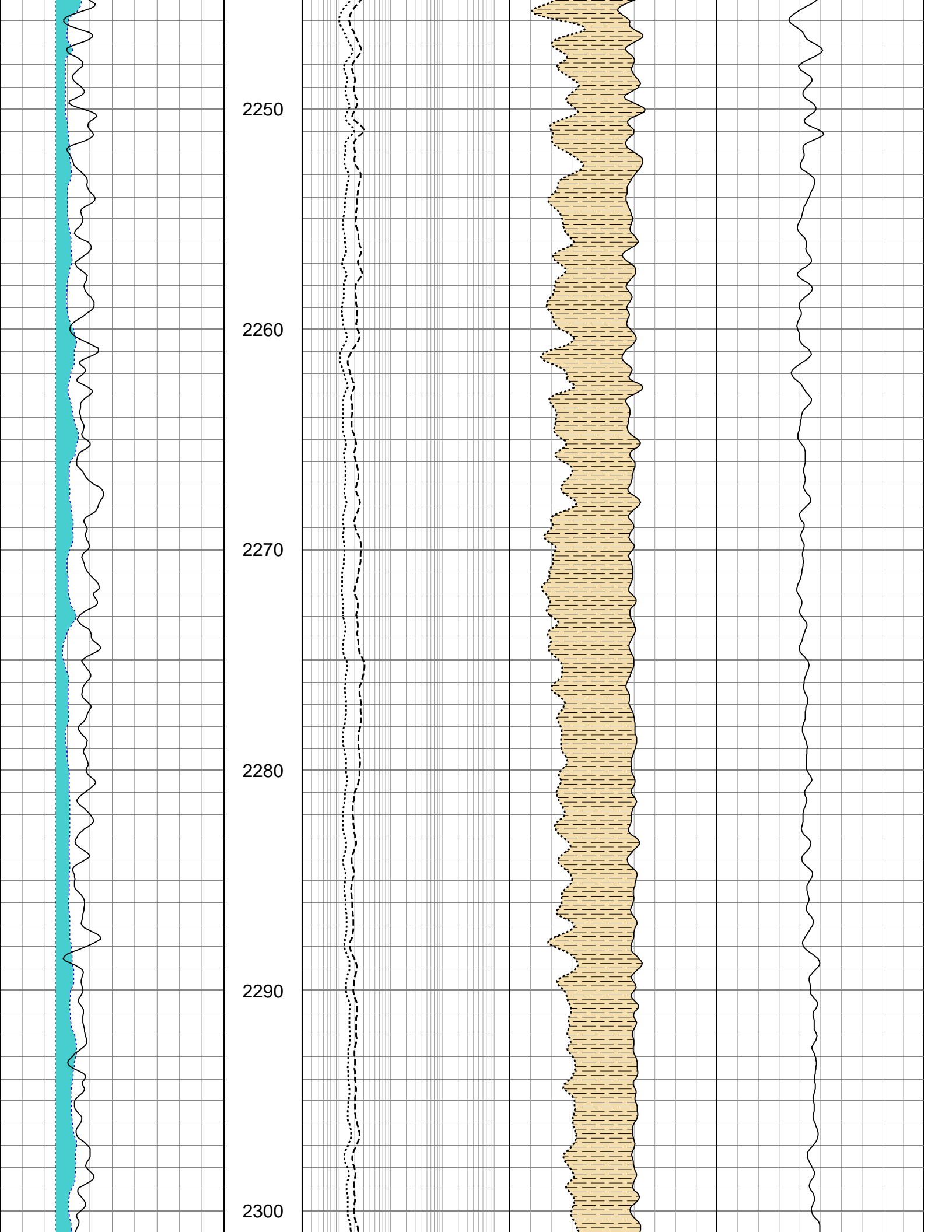


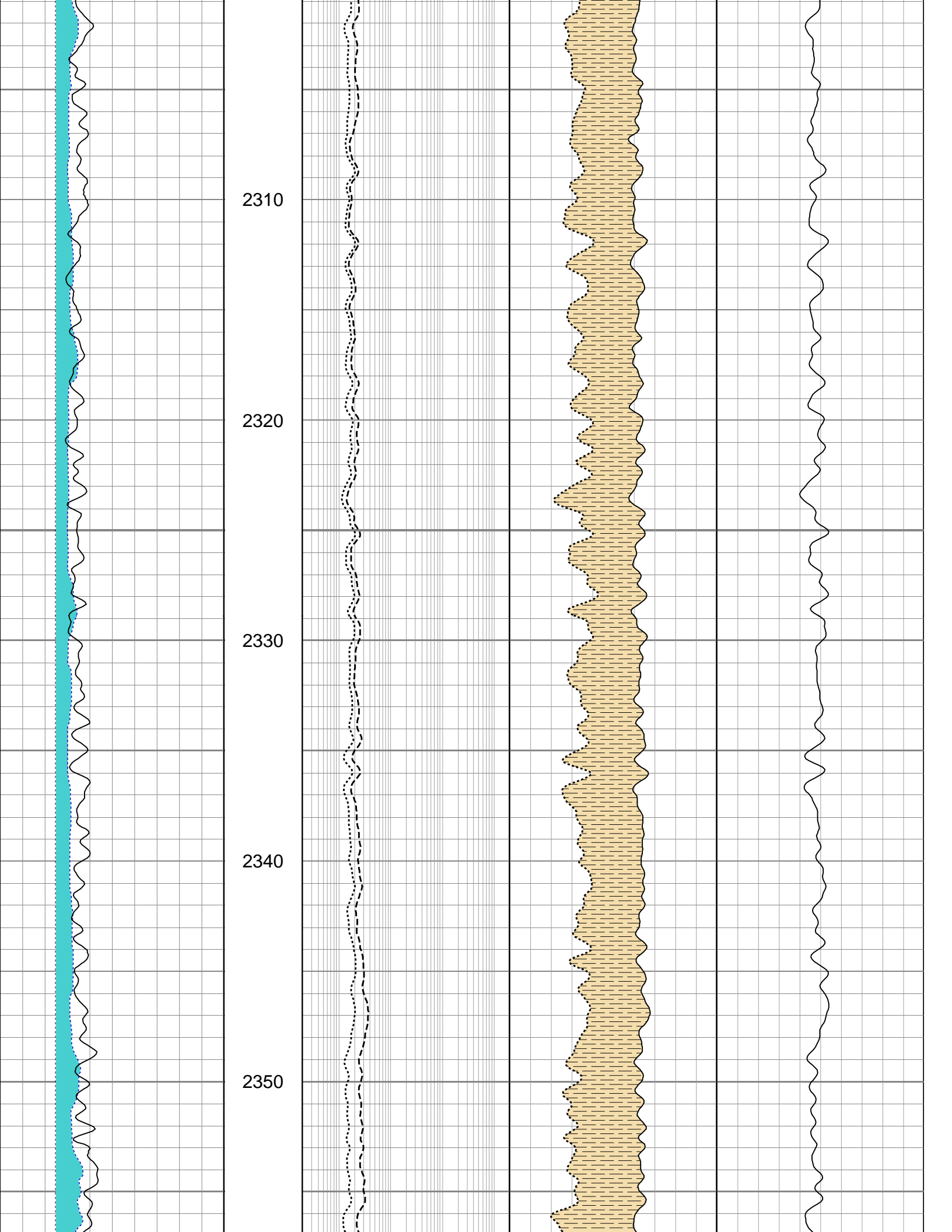





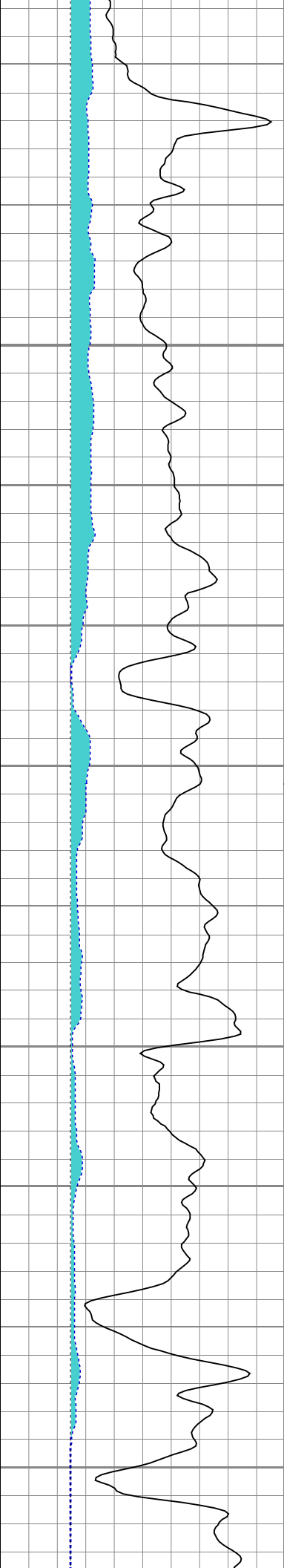












2420

2430

2440

2450

2460

